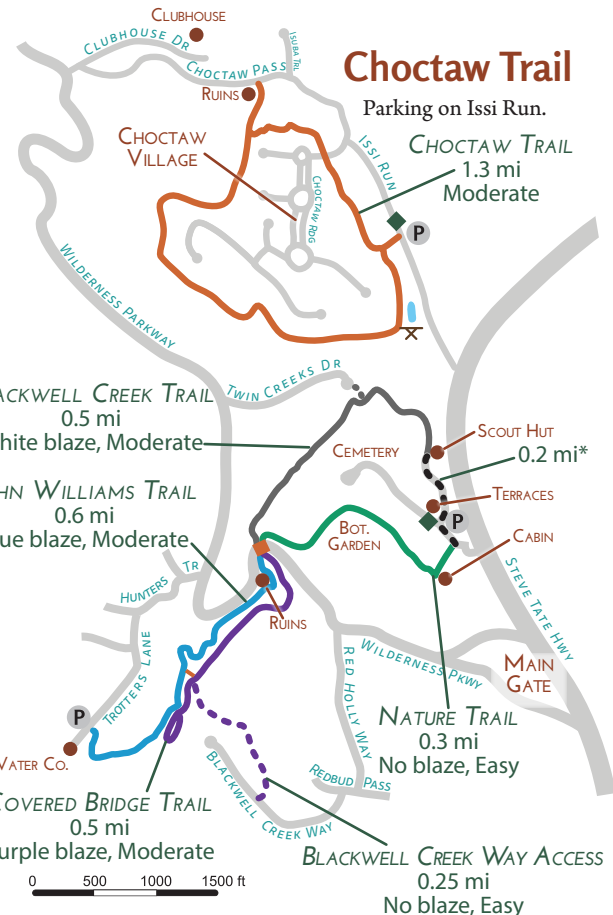
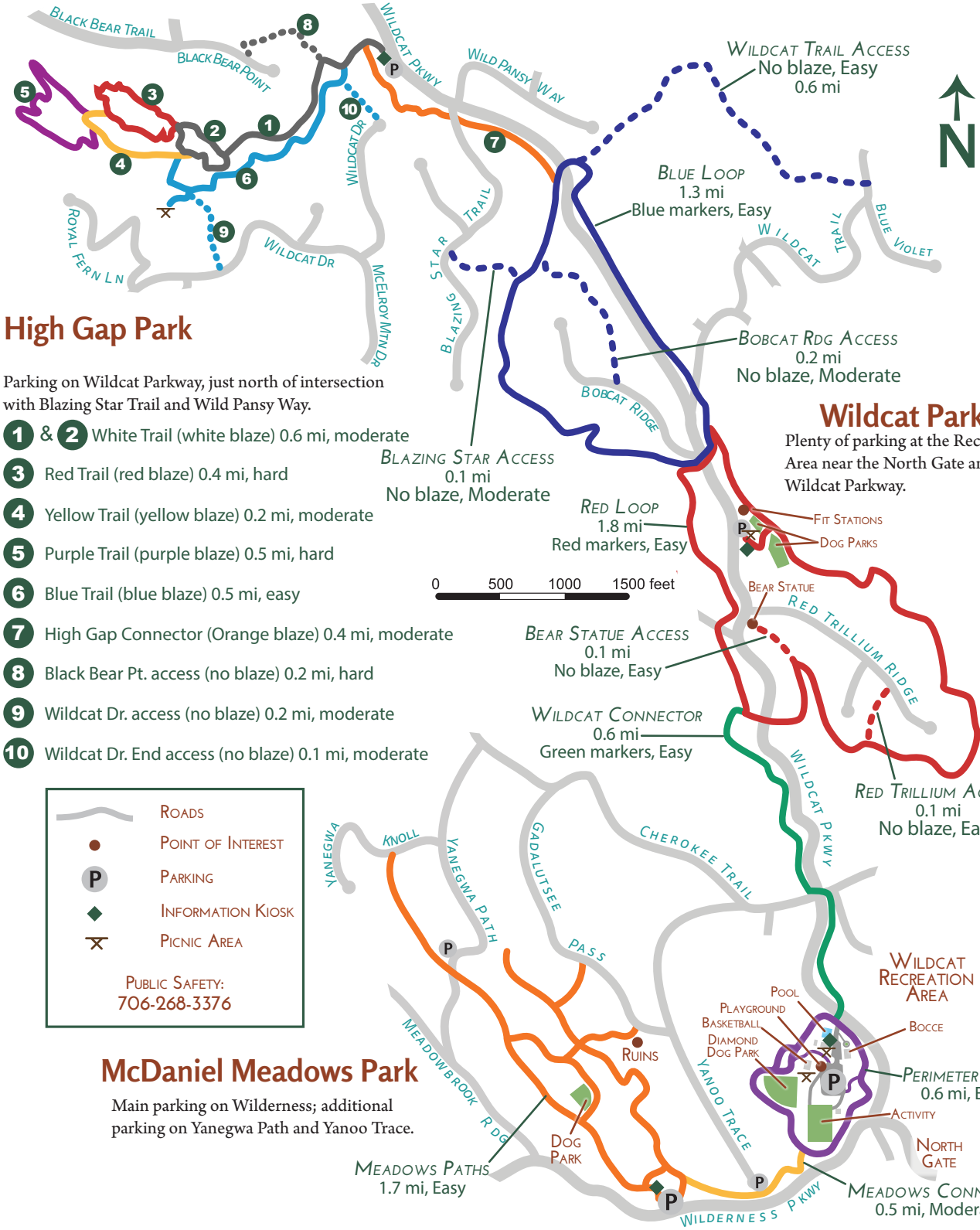
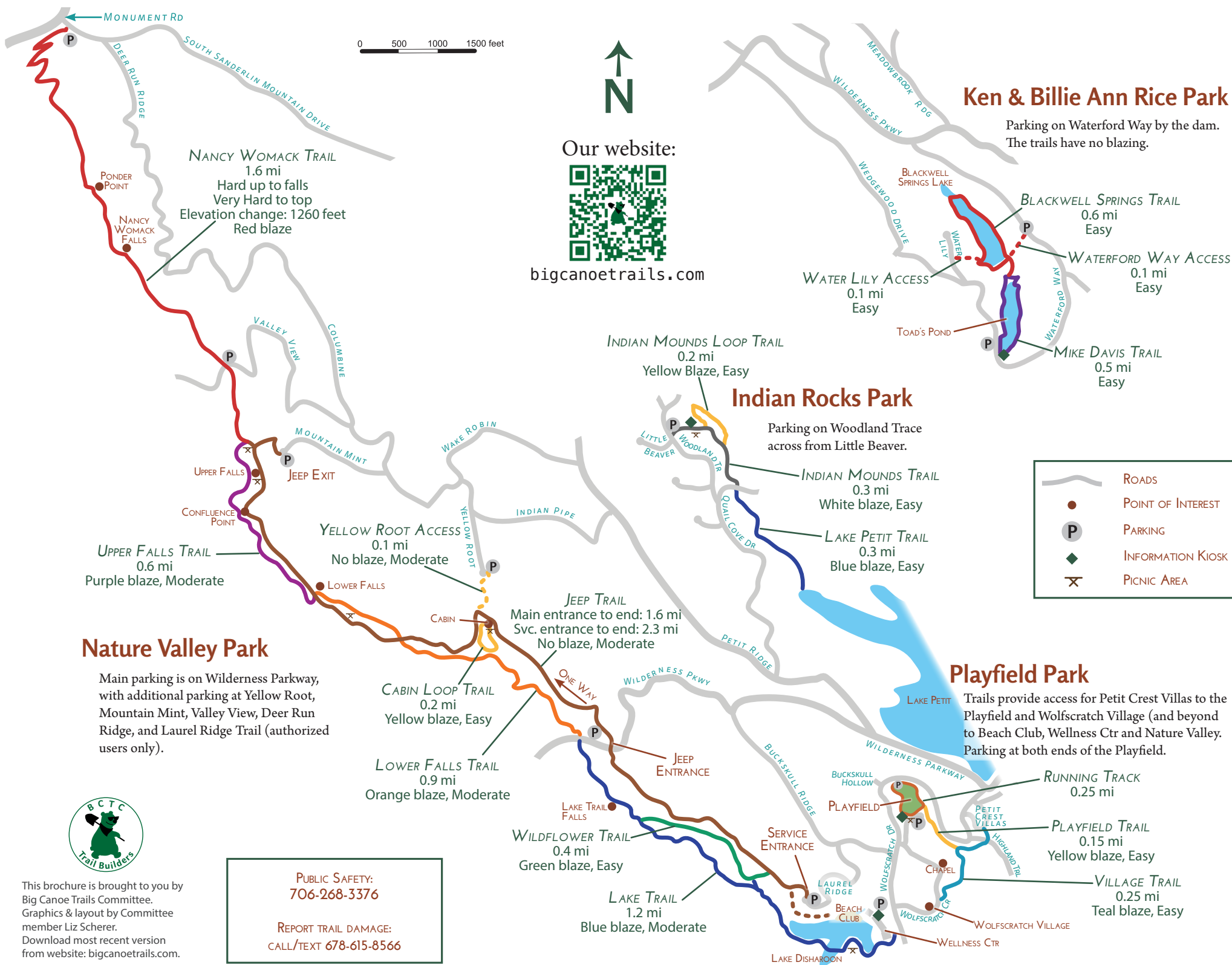


Big Canoe Trails & Parks





Ken & Billie Ann Rice Park

Parking on Waterford Way by the dam.
The trails have no blazing.

Our website:



bigcanoetrails.com

BLACKWELL SPRINGS TRAIL
0.6 mi
Easy

WATERFORD WAY ACCESS
0.1 mi
Easy

MIKE DAVIS TRAIL
0.5 mi
Easy

Indian Rocks Park

Parking on Woodland Trace
across from Little Beaver.

INDIAN MOUNDS TRAIL
0.3 mi
White blaze, Easy

LAKE PETIT TRAIL
0.3 mi
Blue blaze, Easy

Nature Valley Park

Main parking is on Wilderness Parkway,
with additional parking at Yellow Root,
Mountain Mint, Valley View, Deer Run
Ridge, and Laurel Ridge Trail (authorized
users only).

NANCY WOMACK TRAIL
1.6 mi
Hard up to falls
Very Hard to top
Elevation change: 1260 feet
Red blaze

UPPER FALLS TRAIL
0.6 mi
Purple blaze, Moderate

YELLOW ROOT ACCESS
0.1 mi
No blaze, Moderate

CABIN LOOP TRAIL
0.2 mi
Yellow blaze, Easy

LOWER FALLS TRAIL
0.9 mi
Orange blaze, Moderate

JEEP TRAIL
Main entrance to end: 1.6 mi
Svc. entrance to end: 2.3 mi
No blaze, Moderate

WILDFLOWER TRAIL
0.4 mi
Green blaze, Easy

LAKE TRAIL
1.2 mi
Blue blaze, Moderate

Playfield Park

Trails provide access for Petit Crest Villas to the
Playfield and Wolfscratch Village (and beyond
to Beach Club, Wellness Ctr and Nature Valley.
Parking at both ends of the Playfield.

RUNNING TRACK
0.25 mi

PLAYFIELD TRAIL
0.15 mi
Yellow blaze, Easy

VILLAGE TRAIL
0.25 mi
Teal blaze, Easy

	ROADS
	POINT OF INTEREST
	PARKING
	INFORMATION KIOSK
	PICNIC AREA



This brochure is brought to you by
Big Canoe Trails Committee.
Graphics & layout by Committee
member Liz Scherer.
Download most recent version
from website: bigcanoetrails.com.

PUBLIC SAFETY:
706-268-3376

REPORT TRAIL DAMAGE:
CALL/TEXT 678-615-8566